



QUOTE TERRENO:	QUOTE PROGETTO:	DISTANZE LAT. PRG:	DIST.LAT.PARZ.
	183.65	-10.65	0.65
	183.65	-9.30	0.65
	183.65	-8.35	0.65
	183.65	-8.35	0.50
	183.65		5.60
	183.66	-2.75	0.75
	186.44	-2.50	2.00
	186.46	0.00	2.00
	183.64		0.75
	183.62	2.00	4.00
	186.44	2.75	
	184.44	6.75	
	184.42	11.48	4.73
	183.62		3.61
	183.61	15.20	0.12
	183.61	15.20	0.14
	183.61	16.45	1.10
	182.25	16.45	1.09
	183.15	17.54	1.11
	183.49	18.65	1.37
	182.00	20.02	

[illegible]

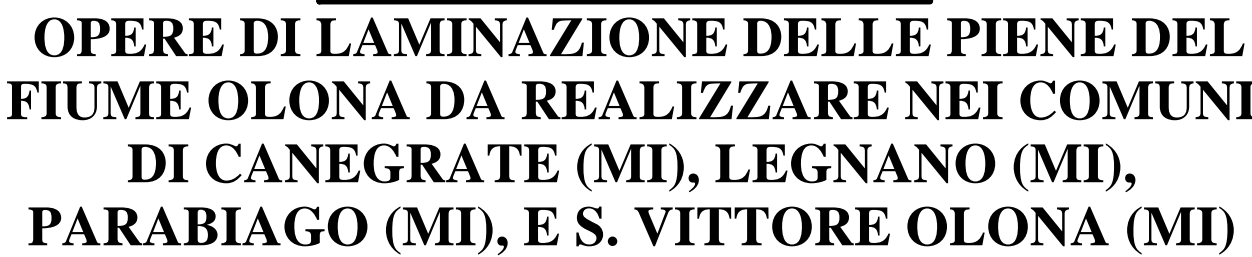
DIST.LAT.PARZ.	DISTANZE LAT. PRG.	QUOTE PROGETTO:	QUOTE TERRENO:
0.50	-10.39	183.00	183.00
0.45	-10.39	183.04	183.04
0.35	-10.39	183.34	183.34
0.30	-10.39	183.34	183.34
6.20			
0.75	-2.75	186.44	183.34
2.00	-2.00	186.46	183.38
	0.00	186.50	
6.07			
0.53	6.07	186.39	183.31
	6.07	186.39	
3.95			
	10.54	184.40	
3.02			
	13.56	184.40	183.26
3.72			
0.50	17.29	182.25	
0.45	16.29	183.05	
1.13	19.42	182.15	
1.12	20.54	183.05	183.25
1.04	21.59	182.00	
		182.00	181.50

QUOTE TERRENO:	QUOTE PROGETTO:	DISTANZE LAT. PRG:	DIST. LAT. PARZ.
183.08	183.08	-9.47	6.72
182.94	186.44	-2.75	0.75
182.77	186.46	-2.00	2.00
182.75	186.50	0.00	2.00
182.73	186.46	2.00	0.00
184.40	186.45	2.75	4.00
184.40	184.40	6.75	
184.40	184.40		

The diagram shows a complex polygon divided into six regions labeled Asse 1 through Asse 6. The regions are defined by black lines. Asse 5 is highlighted in red. The regions are arranged as follows: Asse 1 is at the top left, Asse 2 is to its left, Asse 3 is below Asse 1, Asse 4 is at the bottom left, Asse 5 is in the center-right, and Asse 6 is at the bottom right.

 Zone sola rimozione dello scotico
 Zone scavo a sezione obbligata/sezione inclinata/gradoni
 Profilo terreno esistente

REV.	DATA	DESCRIZIONE	REDATTO	VERIFICATO	APPROVATO
0	11/2013	CONSEGNA		F.Mattarolo	M.Coccato
1	06/2014	REVISIONE PER RICHIESTE PLUS		F.Mattarolo	M.Coccato
2	12/2020	AGGIORNAMENTO PROGETTO ESECUTIVO	J.E.Lucca	J.E.Lucca	M.Coccato
3	01/2021	VERIFICA AGGIORNAMENTO PROGETTO ESECUTIVO	J.E.Lucca	J.E.Lucca	S.Fattorelli



RESPONSABILE DEL PROCEDIMENTO: DOTT. ING. MARCO LA VEGLIA

A.T.I. TECHNITAL S.p.A. - mandataria
BETA STUDIO S.r.l.

BETA STUDIO S.r.l.

ELABORAZIONE:
BETA Studio S.r.l.

SCALA: 1:250	REV.
-----------------	------

REV.

N° ELABORATO:
PE P0 SEZ 13